

ORDINANCE NO. 18-749

AN ORDINANCE AMENDING THE OFFICIAL ZONING DISTRICT MAP OF THE CITY OF FRIEND, NEBRASKA, ATTACHED TO AND MADE A PART OF CHAPTER 154 OF THE MUNICIPAL CODE OF THE CITY OF FRIEND, NEBRASKA BY CHANGING THE BOUNDARIES OF THE DISTRICTS ESTABLISHED AND SHOW THEREON (FRIEND CITY JJ AINSWORTH ADD, ALL LOT 1 & E 20' LOT 2, BLOCK 5, AND FRIEND CITY JJ AINSWORTH ADD, W 30' LOT 2, ALL LOT 3 & E 33' OF LOT 4, BLOCK 5) FROM R-1 RESIDENCE DISTRICT TO R-2 MULTIPLE DWELLING DISTRICT.

BE IT ORDAINED BY THE CITY COUNCIL OF THE CITY OF FRIEND, NEBRASKA:

Section 1. That the Official Zoning District Map of the City of Friend, Nebraska attached to and made of Chapter 154 of the Municipal Code of the City of Friend, Nebraska, be and it hereby is amended by changing the boundaries of the Districts established and shown on said map as follows:

FRIEND CITY JJ AINSWORTH ADD, ALL LOT 1 & E 20' LOT 2, BLOCK 5, AND FRIEND CITY JJ AINSWORTH ADD, W 30' LOT 2, ALL LOT 3 & E 33' OF LOT 4, BLOCK 5, FRIEND, SALINE COUNTY, NEBRASKA;


be and are hereby transferred from the R1 Residence District to the R2 Multiple Dwelling District and are hereby made a part of the R2 Multiple Dwelling District and governed by all the provisions and regulations pertaining to the R2 Multiple Dwelling District.

Section 2. That this Ordinance shall take effect and be in full force from and after its passage, approval, and publication as required by law.


PASSED AND APPROVED this 4th day of September, 2018.

ATTEST:




City Clerk/Treasurer

CITY OF FRIEND, NEBRASKA

BY: 
Mayor James W. Vossler

ORDINANCE NO. 18-749

AN ORDINANCE AMENDING THE OFFICIAL ZONING DISTRICT MAP OF THE CITY OF FRIEND, NEBRASKA, ATTACHED TO AND MADE A PART OF CHAPTER 154 OF THE MUNICIPAL CODE OF THE CITY OF FRIEND, NEBRASKA BY CHANGING THE BOUNDARIES OF THE DISTRICTS ESTABLISHED AND SHOW THEREON (FRIEND CITY JJ AINSWORTH ADD, ALL LOT 1 & E 20' LOT 2, BLOCK 5, AND FRIEND CITY JJ AINSWORTH ADD, W 30' LOT 2, ALL LOT 3 & E 33' OF LOT 4, BLOCK 5) FROM R-1 RESIDENCE DISTRICT TO R-2 MULTIPLE DWELLING DISTRICT.

BE IT ORDAINED BY THE CITY COUNCIL OF THE CITY OF FRIEND, NEBRASKA:

Section 1. That the Official Zoning District Map of the City of Friend, Nebraska attached to and made of Chapter 154 of the Municipal Code of the City of Friend, Nebraska, be and it hereby is amended by changing the boundaries of the Districts established and shown on said map as follows:

FRIEND CITY JJ AINSWORTH ADD, ALL LOT 1 & E 20' LOT 2, BLOCK 5, AND FRIEND CITY JJ AINSWORTH ADD, W 30' LOT 2, ALL LOT 3 & E 33' OF LOT 4, BLOCK 5, FRIEND, SALINE COUNTY, NEBRASKA;


be and are hereby transferred from the R1 Residence District to the R2 Multiple Dwelling District and are hereby made a part of the R2 Multiple Dwelling District and governed by all the provisions and regulations pertaining to the R2 Multiple Dwelling District.

Section 2. That this Ordinance shall take effect and be in full force from and after its passage, approval, and publication as required by law.


PASSED AND APPROVED this 4th day of September, 2018.

ATTEST:

CITY OF FRIEND, NEBRASKA


City Clerk/Treasurer

BY:


Mayor James W. Vossler

